

261 Berkeley Street – Unit 2 Parking Directions

If you need Assistance:

Phone: [+1 \(647\) 268-9308](tel:+1(647)268-9308)

Text: [+1 \(647\) 268-9308](tel:+1(647)268-9308)

Text if I do not pickup and I will call back. If it's late at night try calling twice to disable the silent feature on my phone.

In case of emergency, we have a lockbox outside. Please contact me if you need access to the lockbox.

The Parking Spot

The parking spot is very tight, please be careful when entering and leaving the spot.

Location

The parking spot is located at the back of the building and is accessible by Poulett Street.

Google Maps Link

The link for Google Maps is below:

https://maps.app.goo.gl/m73eHYG8npbb3RMPA?g_st=ic

Google Maps Plus Code

If the above link is not working, please go into Google Maps and search for the following plus code:

MJ5M+FCF Toronto, Ontario


Directions to the Parking Spot

1. Parking Directions

- Drive to 66 Poulett Street (Use google maps or apple maps).
 - We are 3 buildings north (about 50 feet). Stop once you see the Speed Limit sign.
- Our Gate is labelled 261.



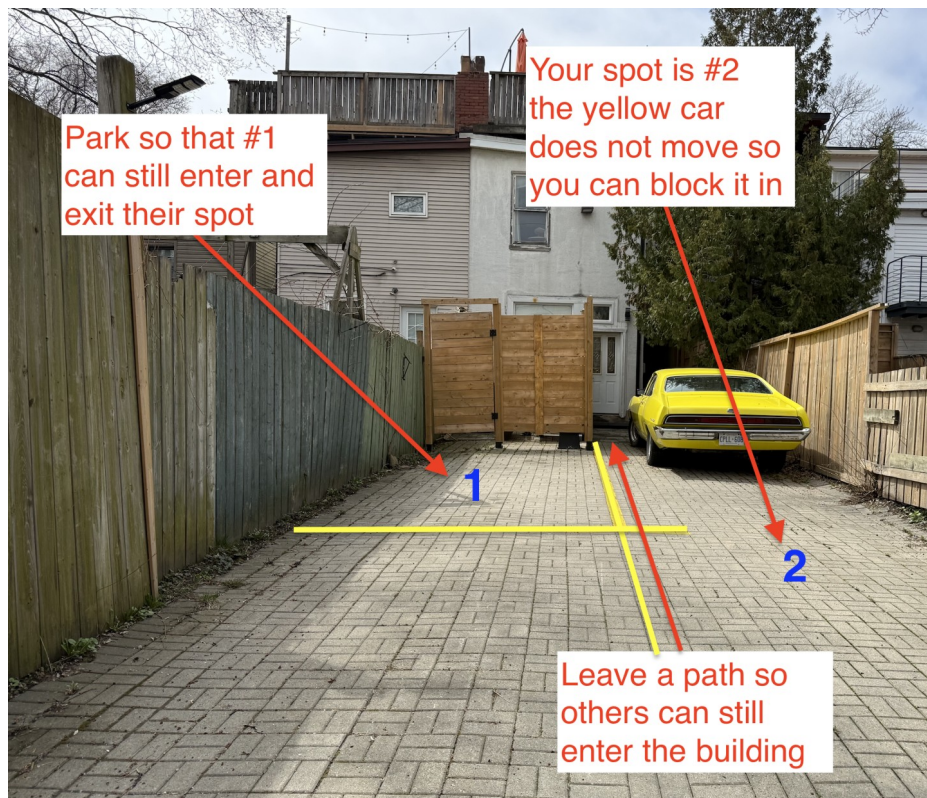
2. To unlock the gate pull on the metal wire above the 261



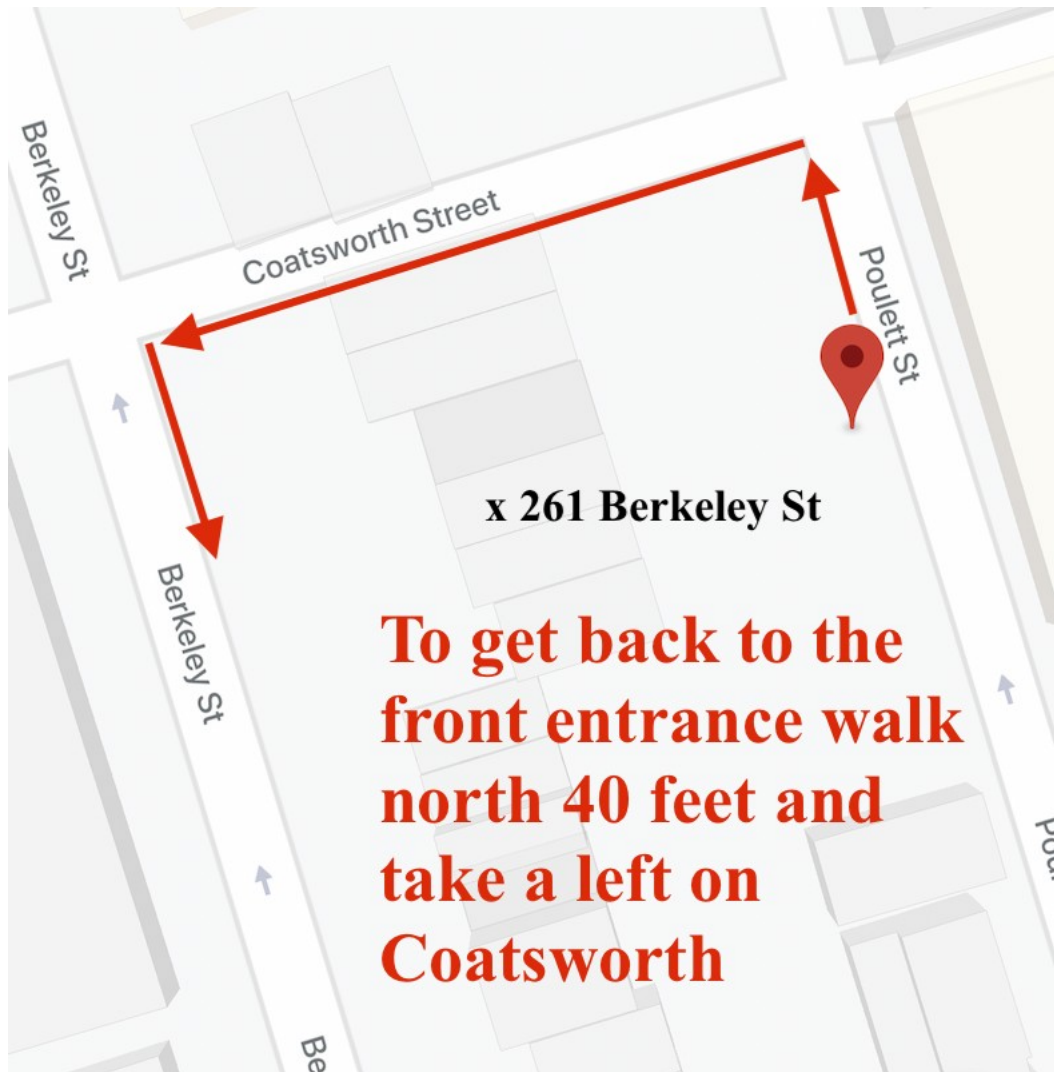
3. Push the Gate Open and you have arrived

Your spot is #2.

- Park tight to the fence
- Leave enough space so spot #1 can still enter and exit.
- Leave enough room so your neighbours can still get past the yellow car to enter the rear of the building



4. To get back to the front entrance walk north and take a left on Coatsworth



Feel free to contact me if you have any problems at all.